



Asia SE Asia Malaysia West Coast Selangor

# Hutan Rizab Bukit Tunggul

Hutan Rizab Bukit Tunggul is a forest reserve in [Selangor](#) and has an elevation of 103 metres. Hutan Rizab Bukit Tunggul is situated west of [Rizab Melayu Sungai Buah](#), east of [Kemajuan Tanah Batu Dua Puluh Tujuh Jenderam](#).



Map



Photo Map



Satellite



Directions

View deals from [Booking.com](#)

## Search

Destination/property name:

Kuala Lumpur

Check-in date

Sunday 18 April 2021

Check-out date

Monday 19 April 2021

1-night stay

1 adult

No childr

1 room

I'm travelling for work

Search

View deals

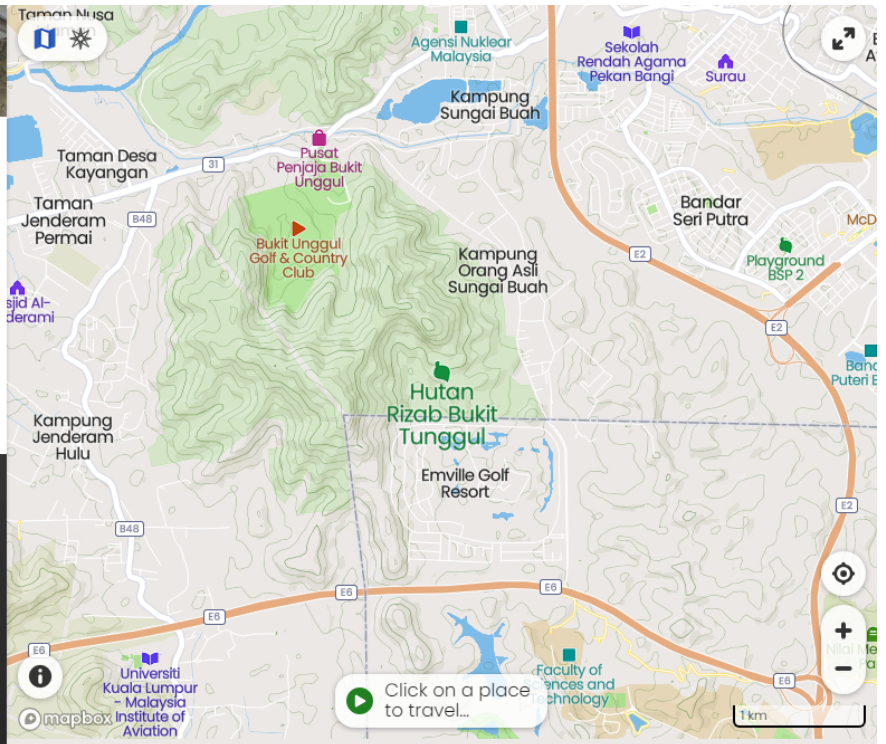
Opens new window

Stay flexible with free cancellation. [Read more.](#)

**Our top picks** Entire homes & apartments

**Expressio**  
★★★★☆  
Kuala Lumpur  
Last booked for  
**Deluxe King St**  
Entire studio •  
1 extra-large do  
**FREE cancellat**  
You can cancel  
today.

**Mandarin**  
★★★★★  
Kuala Lumpur  
500 m from cen  
Last booked for



## Localities in the Area

### Bukit Mahkota

Quarter

Bandar [Bukit Mahkota](#) is a new township in [Bangi](#), [Hulu Langat District](#), [Selangor](#), [Malaysia](#). [Bukit Mahkota](#) is situated 5 km east of [Hutan Rizab Bukit Tunggul](#).

### Salak Tinggi

Town



[Salak Tinggi](#) is a town in [Sepang](#) region in southern [Selangor](#), [Malaysia](#). [Salak Tinggi](#) is situated 7 km south of [Hutan Rizab Bukit Tunggul](#). Photo: [Wikimedia](#), CC BY-SA 3.0.

### Batang Benar

Suburb

[Batang Benar](#) is a small town in [Seremban District](#), [Negeri Sembilan](#), [Malaysia](#). [Batang Benar](#) is situated 8 km southeast of [Hutan Rizab Bukit Tunggul](#).

## Hutan Rizab Bukit Tunggul

[OpenStreetMap](#)

[Bing Maps](#)

[Google Maps](#)

[MapQuest](#)

Type: Forest reserve  
Location: [Selangor, West Coast, Malaysia, Southeast Asia, Asia](#)

Latitude  
2.8738° or 2° 52' 25.7" north

Longitude  
101.7585° or 101° 45' 30.6" east

Elevation  
103 metres (338 feet)

GeoNames ID  
1778241

### Also Known As

Malay: [Hutan Rizab Bukit Tunggul](#) [Bukit Tunggul Forest Reserve](#)

### In the Area

#### Localities

- [Rizab Melayu Sungai Buah Reservation](#)
- [Kampung Sungai Buah Village](#)
- [Kampung Jenderam Hilir](#)  
3 km west
- [Kampung Jenderam](#)  
3 km west

#### Landmarks

- [Bukit Tunggul Hill](#), 1 km west
- [Kemajuan Tanah Batu Dua Puluh Tujoh Jenderam Agricultural colony](#), 2½ km west
- [Bukit Rupa Hill](#), 5 km north
- [Bukit Salak Hill](#), 5 km south

#### Other Places

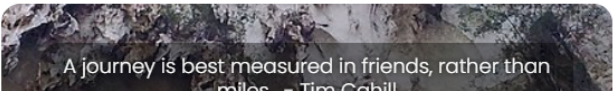
- [Pusat Penjaja Bukit Unggul](#)  
Retail building, 2½ km northwest
- [Rumah MUMUSAR](#)  
Building, 2½ km northeast
- [Lembaga Perlesenan Tenaga Atom](#)  
Institution, 2½ km north
- [Faculty of Sciences and Technology](#)  
Building, 2½ km southeast


### Explore Your World

- [Na Pali-Kona](#)  
Forest reserve, Hawaii, United States
- [Black Hill Conservation Park](#)  
Forest reserve, South Australia, Australia
- [Northern Range Reserve](#)  
Forest reserve, Trinidad and Tobago
- [Siganeke Protected Forest Area Number One Hundred EightyFive](#)  
Forest reserve, Zambia
- [Shikurufumi Forest Reserve](#)  
Forest reserve, Tanzania
- [Manchippa State Forest](#)  
Forest reserve, Andhra Pradesh, India

### Popular Destinations in Selangor

- [Shah Alam](#)
- [Subang Jaya](#)
- [Petaling Jaya](#)
- [Klang](#)





## Escape to a Random Place

Asakusa  
Japan

Oxford  
United Kingdom

Kenya  
East Africa

Armenia  
Caucasus

de Deutsch

fr Français

es Español

pt Português

open data

cc creative commons

About Mapcarta. Thanks to Mapbox for providing amazing maps. Text is available under the [CC BY-SA 4.0](#) license, excluding photos, directions and the map. Photo: [Wikimedia](#), [CC0](#).