

Asia SE Asia Malaysia West Coast Selangor

Hutan Rizab Kuala Langat Utara

Hutan Rizab Kuala Langat Utara is a forest reserve in [Selangor](#) and has an elevation of 23 metres. Hutan Rizab Kuala Langat Utara is situated east of [Kampung Orang Asli](#), west of [Bukit Baja](#).



Map



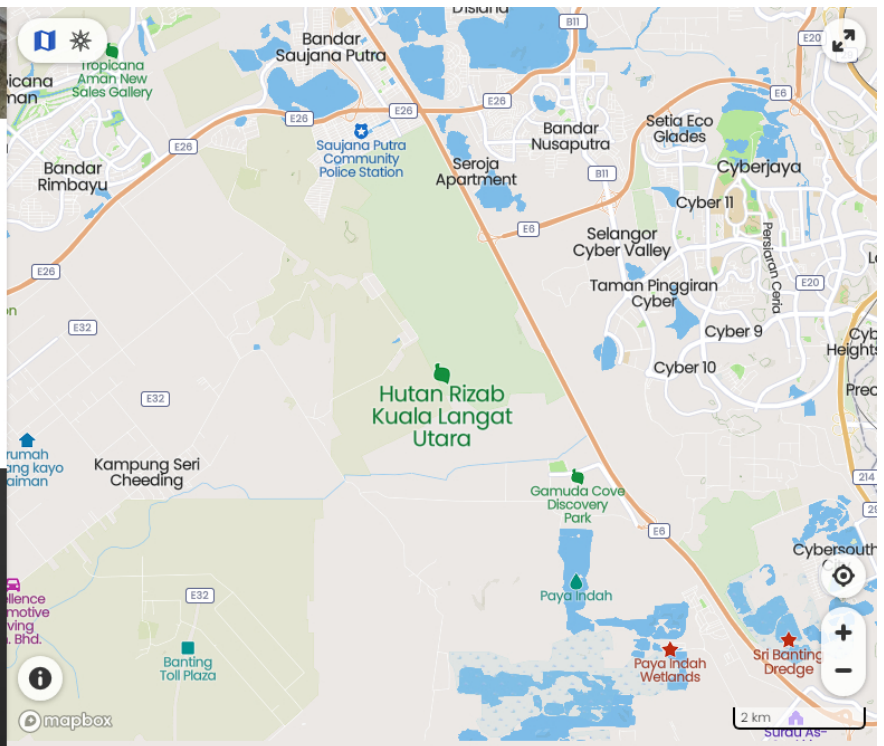
Photo Map



Satellite



Directions



View deals from Booking.com

Search

Destination/property name:

Check-in date

Check-out date

1-night stay

1 adult

No childrer 1 room

I'm travelling for work

Search

Our top picks Entire homes & apartments

Sky suite

Kuala Lumpur 100 m from cen

Three-Bedroom

Private suite • 3
2 bathrooms • 7
3 double beds

Only 2 left at t

View deals

Mandarin

Kuala Lumpur 500 m from cen

Booked 2 times

Ad. Deluxe King R

Localities in the Area

Bandar Saujana Putra

Suburb

[Bandar Saujana Putra](#) is a township in [Tanjung Dua Belas](#) sub-district, [Kuala Langat District](#), [Selangor](#), [Malaysia](#). [Bandar Saujana Putra](#) is situated 6 km north of [Hutan Rizab Kuala Langat Utara](#).

Cyberjaya

Town



[Cyberjaya](#) is a town with a science park as the core that forms a key part of the [Multimedia Super Corridor](#) in [Malaysia](#). [Cyberjaya](#) is situated 6 km northeast of [Hutan Rizab Kuala Langat Utara](#). Photo: [Dunhill1410](#), Public domain.

Kampung Bukit Lanchong

Hamlet

[Kampung Bukit Lanchong](#) is a small village in [Subang Jaya](#), [Selangor](#), [Malaysia](#). [Kampung Bukit Lanchong](#) is situated 9 km northwest of [Hutan Rizab Kuala Langat Utara](#).

Hutan Rizab Kuala Langat Utara




 OpenStreetMap

 Bing Maps

 Google Maps

 MapQuest

 Here WeGo

Type:  Forest reserve

Location: [Selangor](#), [West Coast, Malaysia](#), [Southeast Asia](#), [Asia](#)

Latitude

2.9021° or 2° 54' 7.6" north

Longitude

101.5968° or 101° 35' 48.5" east

Elevation

23 metres (75 feet)

GeoNames ID

1759555


Also Known As

Malay: [Hutan Rizab Kuala Langat Utara](#)

[Kuala Langat North Forest Reserve](#)


In the Area

Localities

 [Kampung Orang Asli](#)

 [Pulau Kempas](#)

3 km south


 [Bukit Baja](#)

Locality, 3 km east


 [Ladang Teh Bukit Cheeding](#)

3 km northwest


Landmarks

 [Bukit Baja](#)


Hill, 2 km east

 [Bukit Baja](#)

Hill, 2½ km northeast

 [Bukit Badak](#)

Hill, 2½ km east

 [Bukit Chedding](#)

Hill, 3 km northwest

Other Places

 [Petronas](#)

Gas station, 1½ km northeast

 [Petron](#)

Gas station, 2 km east

 [Gamuda Cove](#)

Construction, 2 km southeast


 [Shell](#)

Gas station, 2 km east

Explore Your World

 [Namavundu Forest Reserve](#)

Forest reserve, Eastern Uganda, Uganda

 [Futaleufú National Reserve](#)

Forest reserve, Los Lagos, Chile

 [Xcanha Forest Reserve](#)

Forest reserve, Belize

 [Leverton Timber](#)

Nature reserve, Iowa, United States

 [Na Pali-Kona](#)

Forest reserve, Hawaii, United States

 [Diyadawa Forest Reserve](#)

Forest reserve, Southern Province, Sri Lanka

Popular Destinations in Selangor

[Shah Alam](#)

[Subang Jaya](#)

[Petaling Jaya](#)

[Klang](#)

A good traveller has no fixed plans and is not intent on arriving. – Laozi



Escape to a Random Place

Palermo
Italy

Tauranga
New Zealand

Albufeira
Portugal

Lucca
Italy



de Deutsch

fr Français

es Español

pt Português

open data

cc creative commons

About Mapcarta. Thanks to Mapbox for providing amazing maps. Text is available under the [CC BY-SA 4.0](#) license, excluding photos, directions and the map. Photo: [Wikimedia](#), CC0.