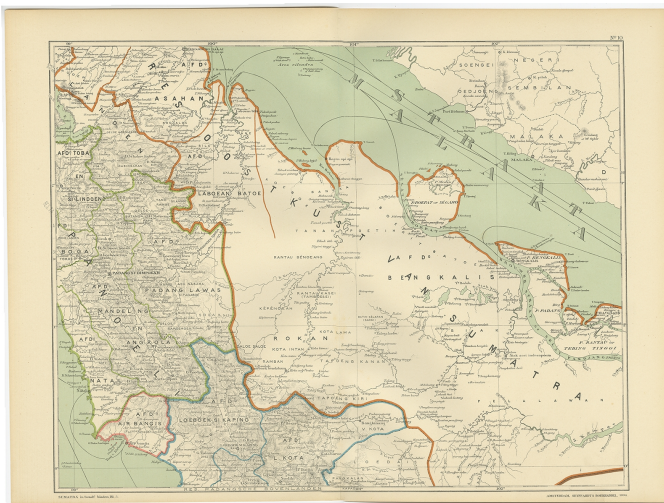


# BARTELE GALLERY

ANTIQUE MAPS & PRINTS OF ASIA

All Categories

Search entire store here



## MAP OF THE EAST COAST OF SUMATRA – DORNSEIFFEN C.1900

\$175,00

Antique map of the East Coast of Sumatra. Also depicting the Strait of Malacca. This map originates by I. Dornseiffen.



 ADD TO CART

MAKE AN OFFER

Categories: Antique Maps, Plans & Charts, In Gallery, Indonesia, Sumatra

Tags: Antique Maps, Indonesia, Sumatra

### Description

#### Description

**Description:** Antique map of the East Coast of Sumatra. Also depicting the Strait of Malacca. This map originates from 'Atlas van Nederlandsch Oost- en West-Indië' by I. Dornseiffen.

**Artists and Engravers:** Published by Seyffardt's Boekhandel, Amsterdam.

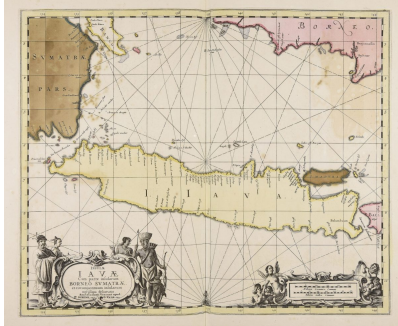
Condition : Very good, general age-related toning.

Dimensions : 517 x 390 mm

Purchase code : BGJC-010



# Related Products



### Map Of Java Island – J...

\$3.000,00

MAKE AN OFFER



### Overbrugging Van De ...

\$0,00



### Kano's In De Mentaw...

\$0,00



### Antique Map Of Suma...



---

\$0,00

---



## PRODUCT CATEGORIES

Antique Books	(8)
Antique Maps, Plans & Charts	(1149)
Asia	(1112)
Asia Continent	(471)
India & Ceylon	(17)
East Asia	(14)
China	(2)
Japan	(2)
Korea	(4)
Taiwan-Formosa	(2)
Indonesia	(630)
Bali	(41)
East Indonesia	(14)
Java	(79)
Spice Islands	(30)
Sulawesi	(7)
Sumatra	(75)
Southeast Asia (Rest of)	(547)
Philippines	(2)
West Asia	(5)
Australia & Oceania	(11)
Sea Charts	(26)
World	(26)
Antique Prints	(601)

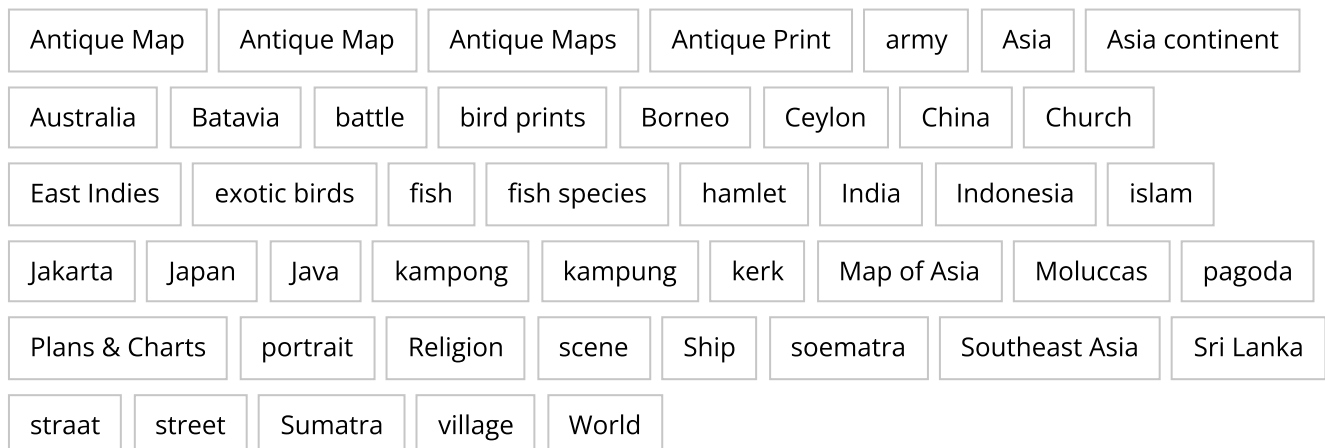


Animal Prints	(133)
Batavia	(175)
Fashion and Costumes	(4)
Figures and Portraits	(55)
Kleynenberg Collection	(67)
Maritime	(94)
Military and Political	(115)
Religion	(57)
Villages and Scenes	(44)
Vintage Posters	(2)
Featured	(6)
In Gallery	(72)
Kalimantan	(4)

## RECENT BLOG POSTS

- > [Take her Home to England? Not THIS Time!](#)
- > [Redneck Boomers get the Girls](#)
- > [Vintage Fun and Games](#)
- > [Napoleon and Josephine](#)
- > [What map is nicknamed 'The Peacock Map'?](#)

## PRODUCT TAGS



# BARTELE GALLERY

Bartele Gallery is the only Gallery shop in Indonesia for Rare Antique Maps, Prints, Photographs, Books and Antiquities, some over 500 years old. Ideal for a unique memento or decorative art piece investment from Indonesia. Bartele Gallery, founded in 2009 by Bartele Santema, is located in the Mandarin Oriental Hotel, Thamrin (Jakarta). Even if you're not looking to buy, it's fascinating to research or just browse our endless collection. In 2014, a second antique map store opened in Langweer (Friesland, The Netherlands), with a broad range of historical maps and prints. Our Asian collection can be found on [bartelegallery.com](http://bartelegallery.com). For our international collection with many more antique maps and decorative vintage prints, go to [maps-prints.com](http://maps-prints.com).

**f in**

## SPECIAL PROJECTS

- > Batavia Maps and Prints
- > Spice Islands
- > Kleyenberg Collection
- > Bali History
- > Mapping Java
- > The Historic "Itinerario"

## YOUR ACCOUNT

- > My Account
- > Wishlist
- > Lost password

---

## INFORMATION

- > About Us
- > Contact or Visit Us
- > Return Policy
- > Privacy Policy
- > Shipping Policy
- > Terms & Conditions

## AFFILIATES

- > [maps-prints.com](http://maps-prints.com)
- > [eastindies.art](http://eastindies.art)
- > [indonesiaexpat.biz](http://indonesiaexpat.biz)
- > [1stdibs.com](http://1stdibs.com)
- > [abebooks.com](http://abebooks.com)

# Bartele Gallery | Antique Maps & Prints





Mandarin Oriental Menteng, Jakarta Indonesia



+62 8111 490 400



info@bartelegallery.com

© 2021 WordPress Theme: StoreVilla

