

Kajang Cultural Mapping

15 Sunday, Mar 2015

POSTED BY HANCHOO IN CULTURE, LANDSCAPE, MALAYSIA, STREET PHOTOGRAPHY, TRAVEL, UNCATEGORIZED

≈ LEAVE A COMMENT



Tags

Kajang, Kuala Lumpur, Selangor, Ulu Langkat

Kajang is a town in the eastern part of Selangor, Malaysia. Kajang is the district capital of Hulu Langkat. It is located 21 kilometers (13 mi) from Malaysia's capital, Kuala Lumpur. The first settlement in Kajang was established in 1709. In 1807, Kajang was founded after the Klang War.



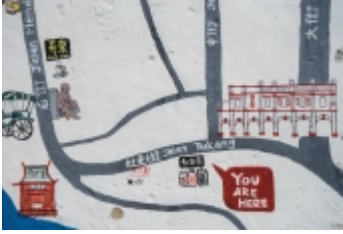







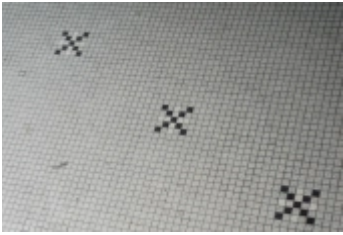

















warung di bazaar, seperti
warung makanan, alat tulis,
pakaian dan lain-lain.

以前都叫巴剎“攤仔”，當時的攤仔有約90檔位，什麼店都有，例如雜貨、食物、茶餐、文具、陶瓷、服裝等。







Advertisements

Earn money from
your WordPress site

WordAds

REPORT THIS AD

[Create a free website or blog at WordPress.com.](https://WordPress.com)

L