

[GO TO MAP SEARCH](#)

[BROWSE MAPS BY REGION](#)

[Africa](#)

[Asia & The Far East](#)

[Australasia](#)

[Celestial](#)

[English Counties](#)

[Europe & Russia](#)

[Great Britain & Ireland](#)

[Middle East & Turkey](#)

[Polar](#)

[The Americas](#)

[World](#)



Fed. Malay States: Malaya



[Zoom map](#)

[Enquiry / Price](#)

Cartographer: Fed. Malay States

Title: Malaya

Date: 1929

Published: Malaysia

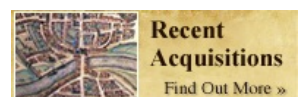
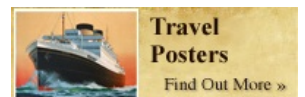
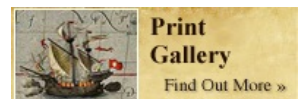
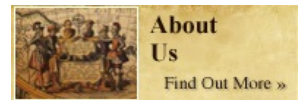
Width: 25 inches / 64 cm

Height: 34 inches / 87 cm

Map ref: SEAS4794

Description:

Folding map of the Malay Peninsula concentrating on the early road network as highlighted by red. Designed for the a traveller, the map also marks early hotels, rest houses and golf courses. Printed colour. Folded. [SEAS4794]



The Map House
54 Beauchamp Place,
Knightsbridge
London SW3 1NY, UK
Tel +44 (0)20 7589 4325

MAP GROUPS
[Africa](#)
[Asia & The Far East](#)
[Australasia](#)
[Celestial](#)
[English Counties](#)
[Europe & Russia](#)

[Great Britain & Ireland](#)
[Middle East & Turkey](#)
[Polar](#)
[The Americas](#)
[World](#)

FEATURED GROUPS
[Antique Globes](#)
[Featured Maps](#)
[Print Gallery](#)
[Recent Acquisitions](#)
[Specialist Catalogues](#)



Web site built by [Alphasoft](#)